Vicinity Map:

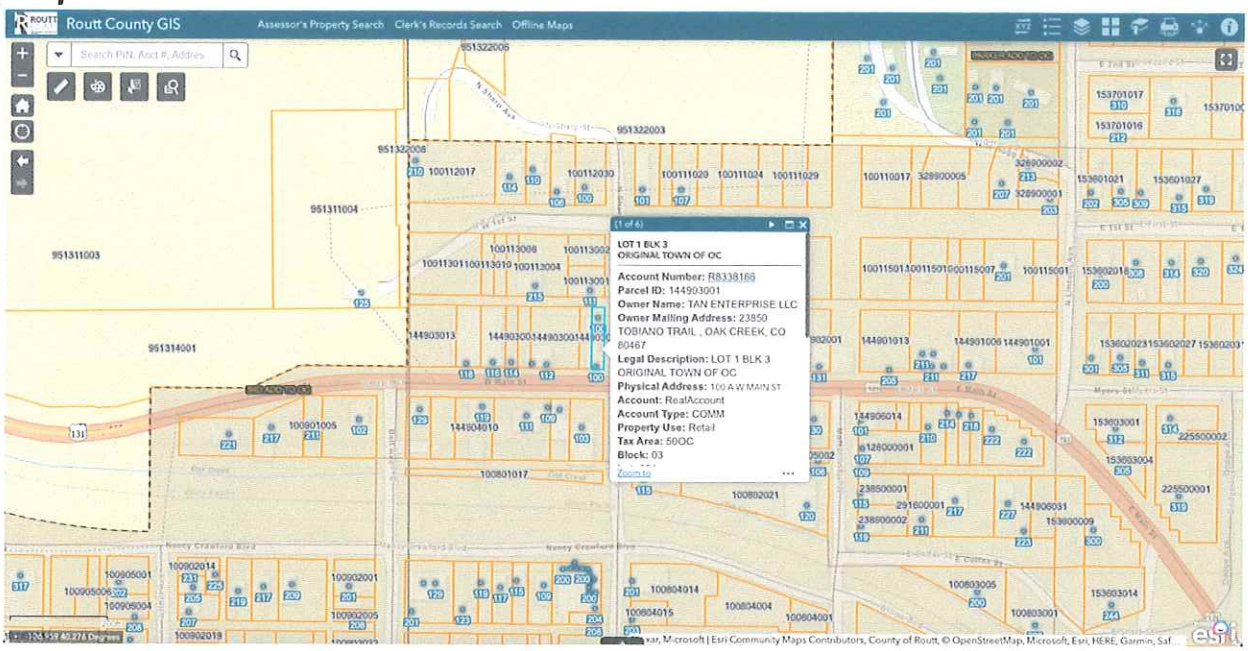

Site Map:

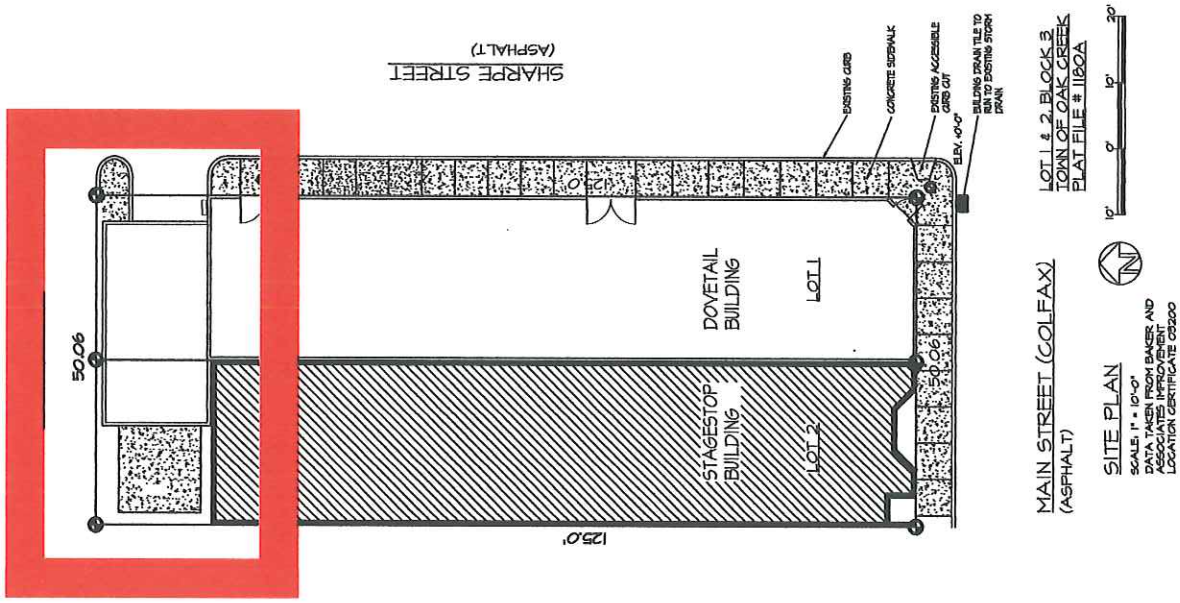

Floor Plan:

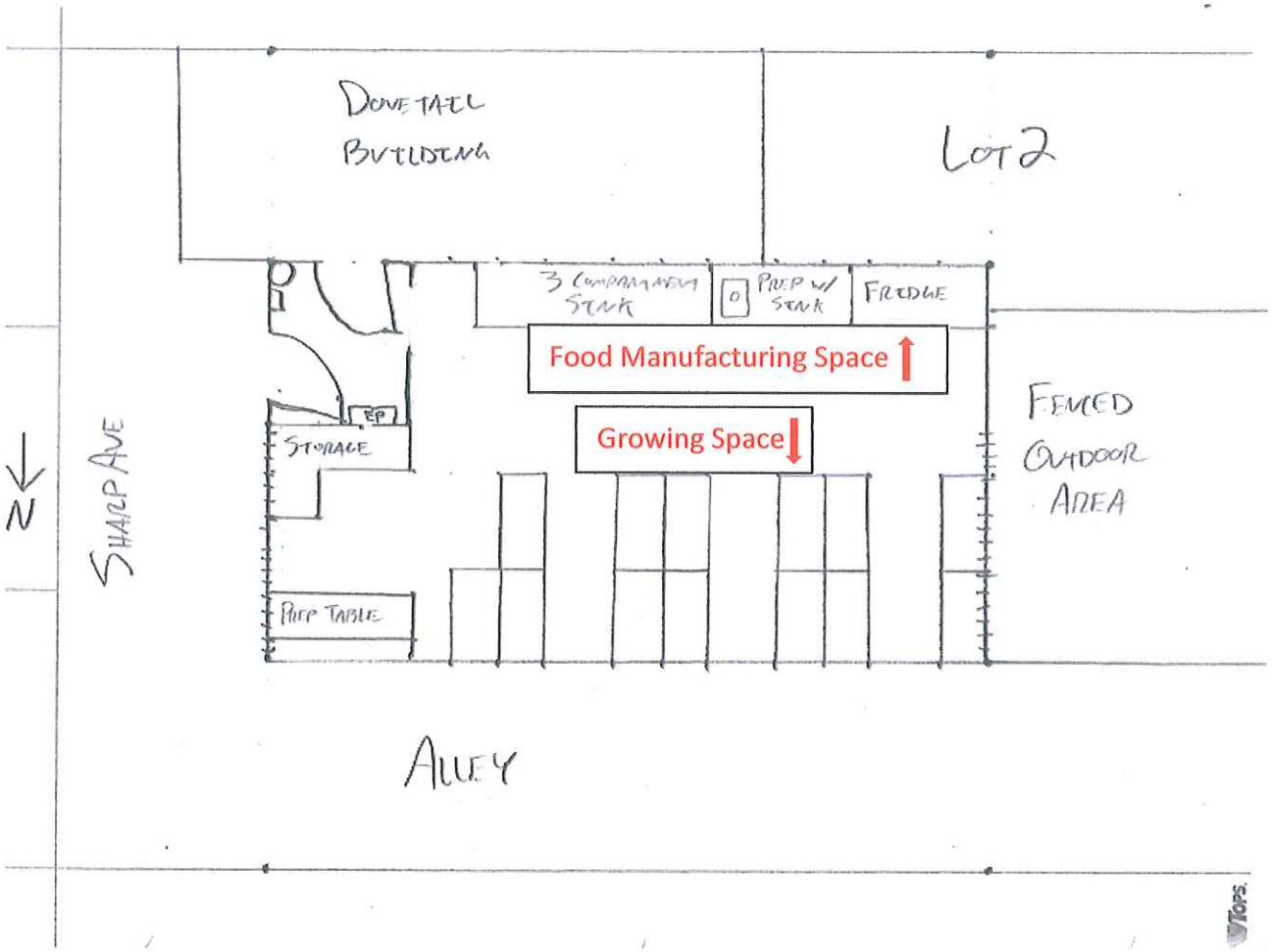
DOVETAIL BUILDING
LOT 2
3 COMPARTMENT SINK
PREP W/ SINK
FRIDGE
Food Manufacturing Space
Growing Space
FENCED OUTDOOR AREA
STORAGE
PREP TABLE
SHARP AVE
N
ALLEY

100 W. Main Street, Oak Creek

4/3/2023, 10:30:05 AM

1:1,128

0 0.01 0.01 0.02 mi

0 0.01 0.02 0.04 km

Source: Esri, Maxar, Earthstar Geographics, and the GIS User (

Source: Esri, Maxar, Earthstar Geographics, IGN, and the GIS User C

Addresses Routt County

Routt County Boundary

Town Boundaries

Parcels

Subdivisions

Subdivisions

Override 1

Parcels for mailing addresses

Roads - Routt County and Towns

Town

Sections

Township

Routt Coun

Maxar, Microsoft | Source: Esri, Maxar, Earthstar Geographics, IGN, and the GIS User Community | Source: Esri, USDA FSA | County of Routt, Esri, HERE, Garmin, SafeGraph, GeoTechnologies, Inc, METI/NASA, USGS, Bureau of Land Management, EPA, NPS, US Census Bur